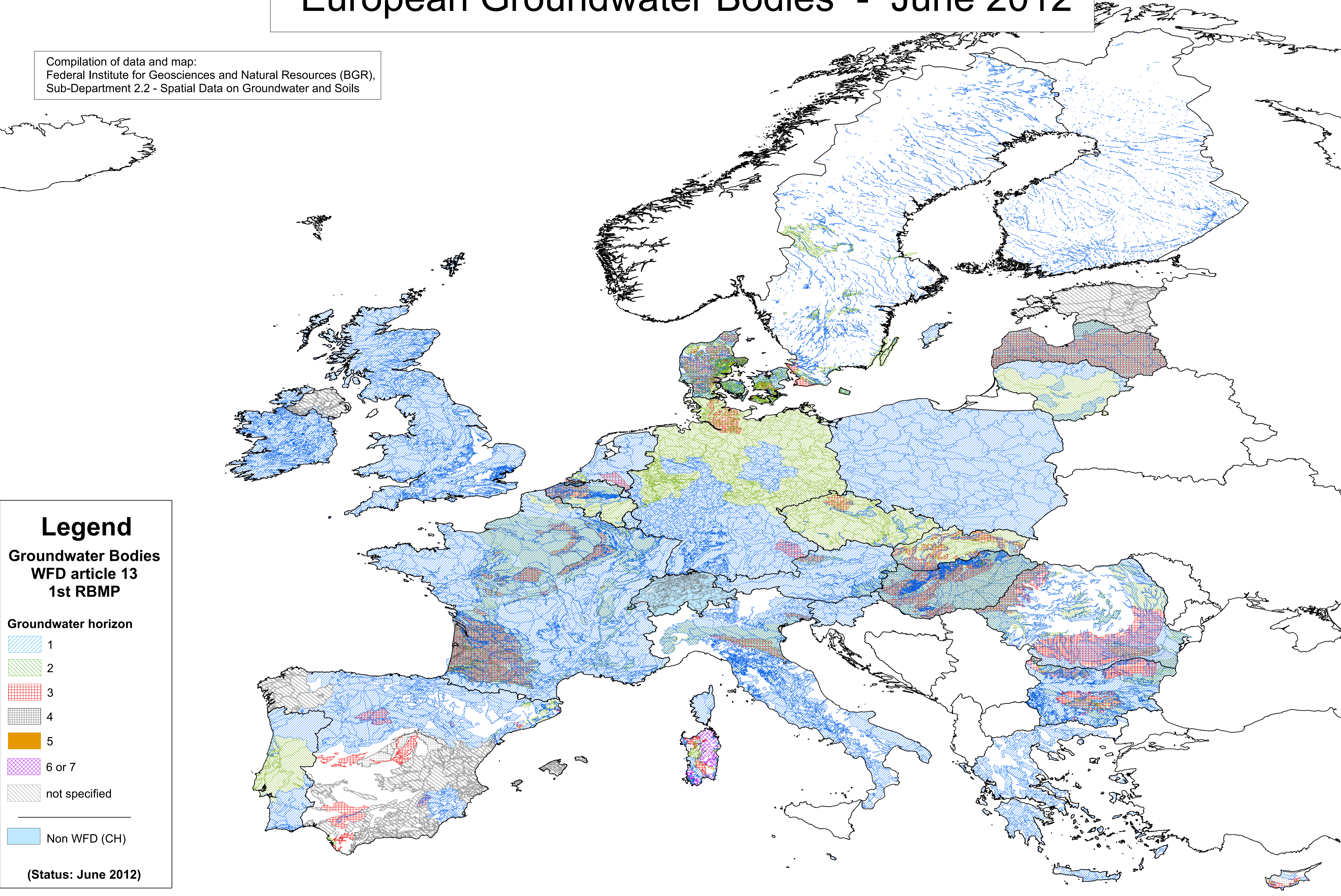


European Groundwater Bodies - June 2012








Compilation of data and map:
Federal Institute for Geosciences and Natural Resources (BGR),
Sub-Department 2.2 - Spatial Data on Groundwater and Soils



Legend

Groundwater Bodies
WFD article 13
1st RBMP

Groundwater horizon

-  1
-  2
-  3
-  4
-  5
-  6 or 7
-  not specified

 Non WFD (CH)

(Status: June 2012)